

Route: Booderee Circuit Track

Summary

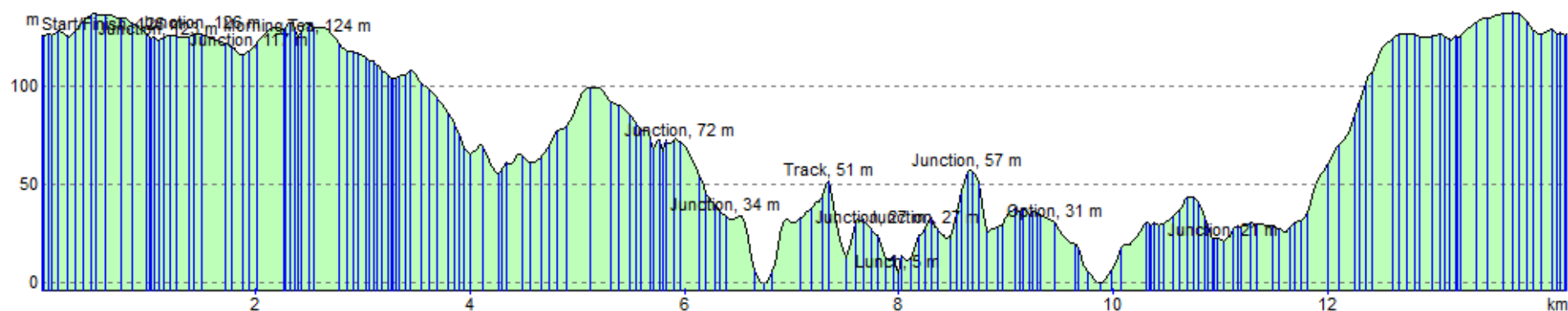
Route Distance: 14.2 km

Estimated Time: 4:58

Total Ascent: 427 m

Total Descent: 427 m

Elevation Profile



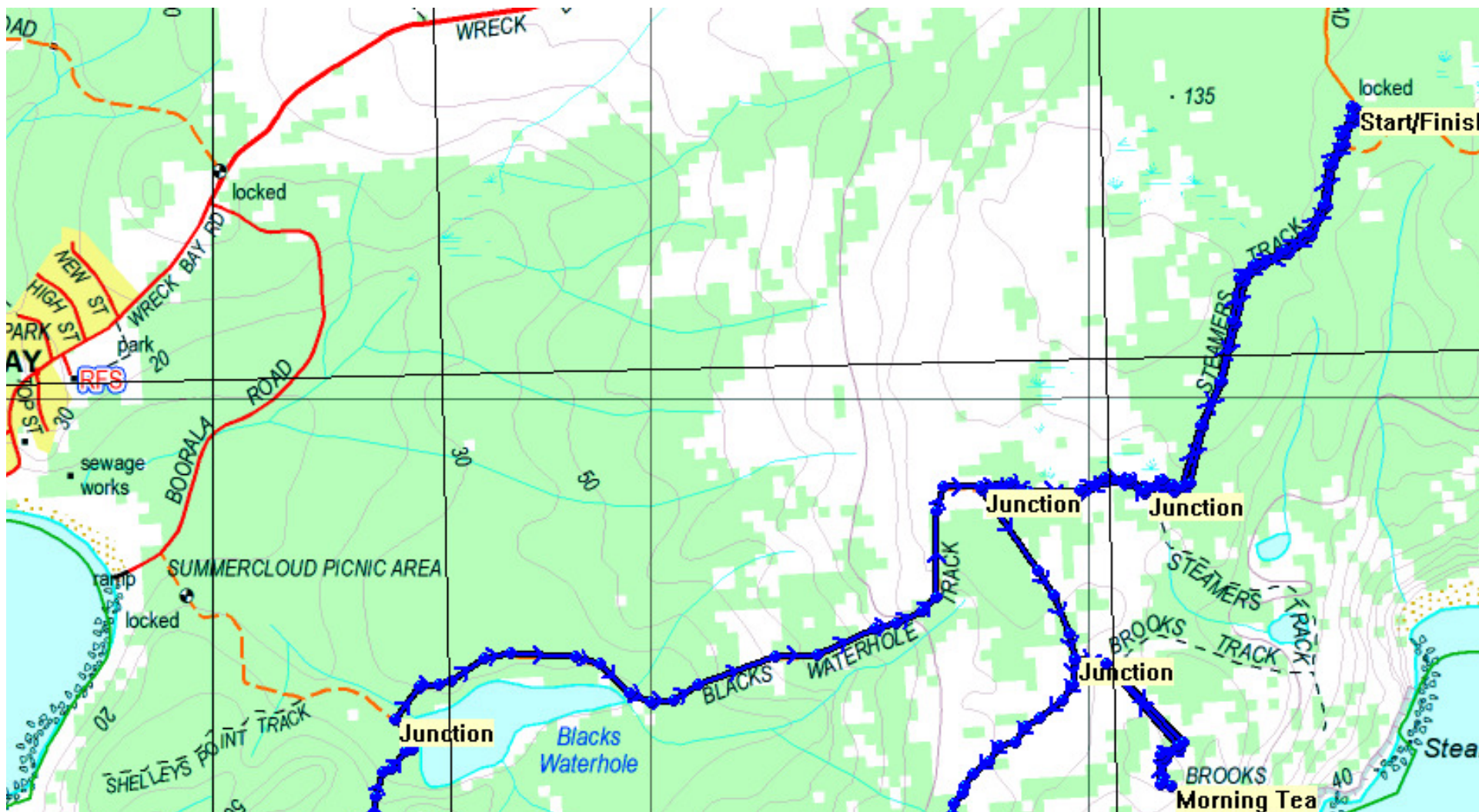
Waypoints

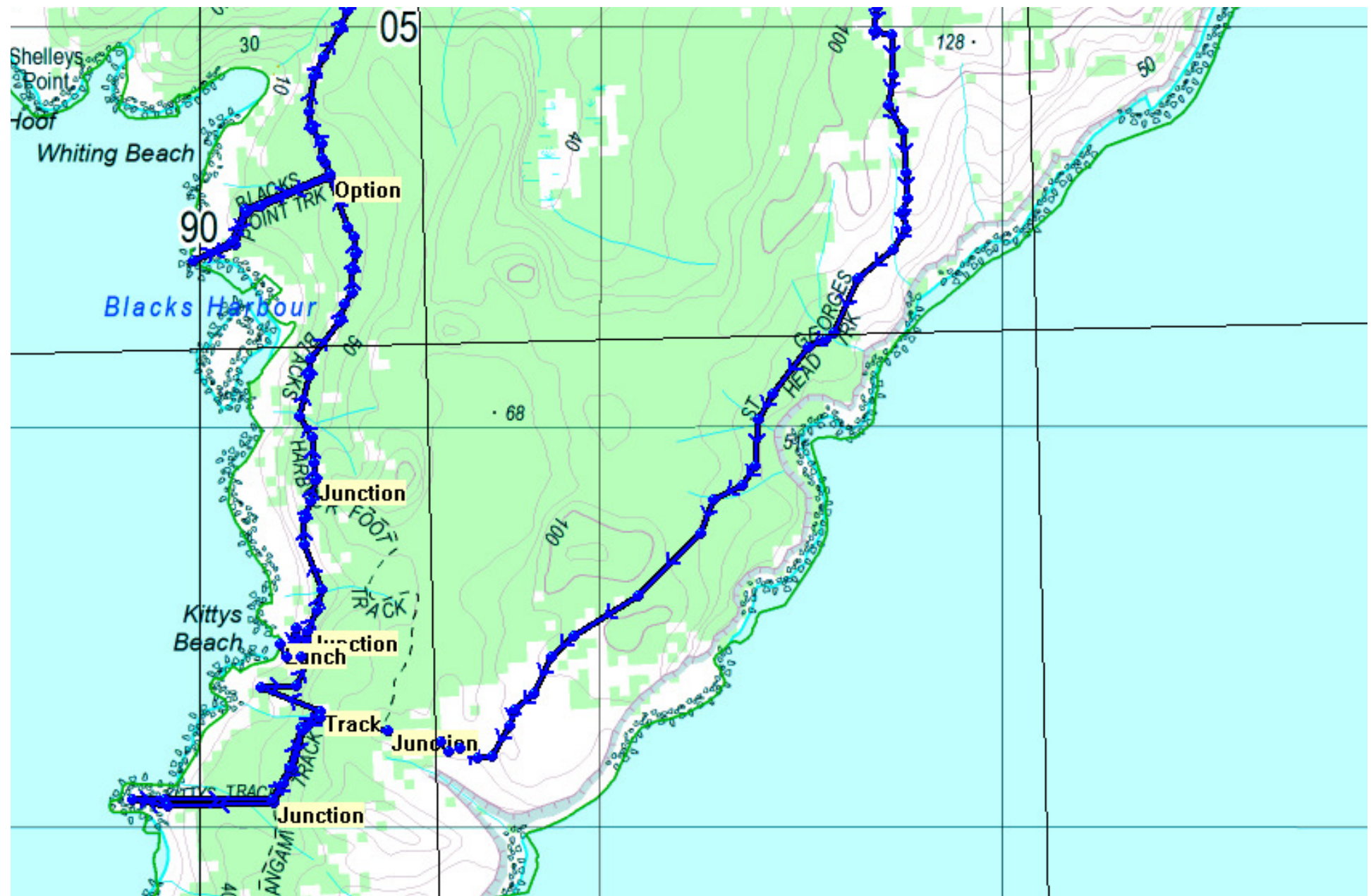
Leg	Name / Position / Elevation	Bearing	Distance	Ascent	Time	Comments	Photo
0	Start/Finish 35°09.698'S, 150°43.381'E 125 m					Start from car park. Pass through locked gate and follow track.	
1	Junction 35°10.169'S, 150°43.053'E 123 m	209°T	1.1 km	14 m	0:19	At junction with Steamers Track take track to right.	
2	Junction 35°10.159'S, 150°42.808'E 126 m	272°T	389 m	4 m	0:06	At Junction with Blacks Waterhole Track, follow Circuit Track to left. On	

						return along Circuit Track retrace steps to car park.
3	Junction 35°10.371'S, 150°42.940'E 117 m	152°T	445 m	1 m	0:07	At junction take track to left to Brooks Lookout.
4	Morning Tea 35°10.532'S, 150°43.082'E 124 m	144°T	463 m	16 m	0:09	Brooks Lookout. Chance for morning tea. Return along track to junction and turn left to continue along Circuit Track.
5	Junction 35°11.520'S, 150°41.920'E 72 m	223°T	3.57 km	68 m	1:12	At junction, continue straight ahead down hill.
6	Junction 35°11.615'S, 150°41.731'E 34 m	238°T	423 m	0 m	0:10	At junction take track to right (Kitty's Track) to platform. Good lookout spot. Return to main track and retrace steps along track to the left.
7	Track 35°11.493'S, 150°41.810'E 51 m	027°T	959 m	54 m	0:23	Take narrow track to left up slope to Kitty's Beach.
8	Junction 35°11.383'S, 150°41.793'E 27 m	352°T	394 m	19 m	0:12	Follow narrow track on left down to Kitty's Beach. Beautiful spot for lunch.
9	Lunch 35°11.400'S, 150°41.748'E 5 m	246°T	255 m	3 m	0:06	Lunch at Kitty's Beach. After lunch retrace steps up hill to rejoin track. Turn left.
10	Junction 35°11.383'S, 150°41.793'E 27 m	066°T	255 m	25 m	0:06	Follow narrow track on left down to Kitty's Beach. Beautiful spot for lunch.
11	Junction 35°11.180'S, 150°41.812'E 57 m	004°T	397 m	40 m	0:10	Rejoin Circuit Track and turn left. Follow signs for Circuit Track.
12	Option 35°10.772'S, 150°41.846'E 31 m	003°T	813 m	14 m	0:17	Have option to take track to left to Whiting Beach. Worth the effort. On return continue left along Circuit Track.
13	Junction 35°10.426'S, 150°41.917'E 21 m	009°T	1.57 km	46 m	0:33	At junction take fork to left down slope around Blacks Waterhole.

14	WP00185 35°09.695'S, 150°43.375'E 126 m	058°T	3.21 km	128 m	1:03		
Totals:			14.2 km	427 m	4:58		

Overview Map





© 2012 NSW Department of Lands

Prepared with Memory-Map